

Halcrow Group Limited

1 The Square Temple Quay Bristol BS1 6DG
Tel +44 (0)117 910 2580 Fax +44 (0)117 910 2581
www.halcrow.com



Errata

Title Mill Hill East, Transport Strategy and Assessment; October 2009
Ref MHE/OPA/4
Date 11 November 2009

Drawing Title Correction:

Please note that drawing MHE008 is incorrectly titled in the original application pack. The attached drawing MHE008 Revision A is provided as a replacement.

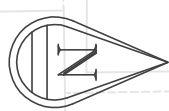
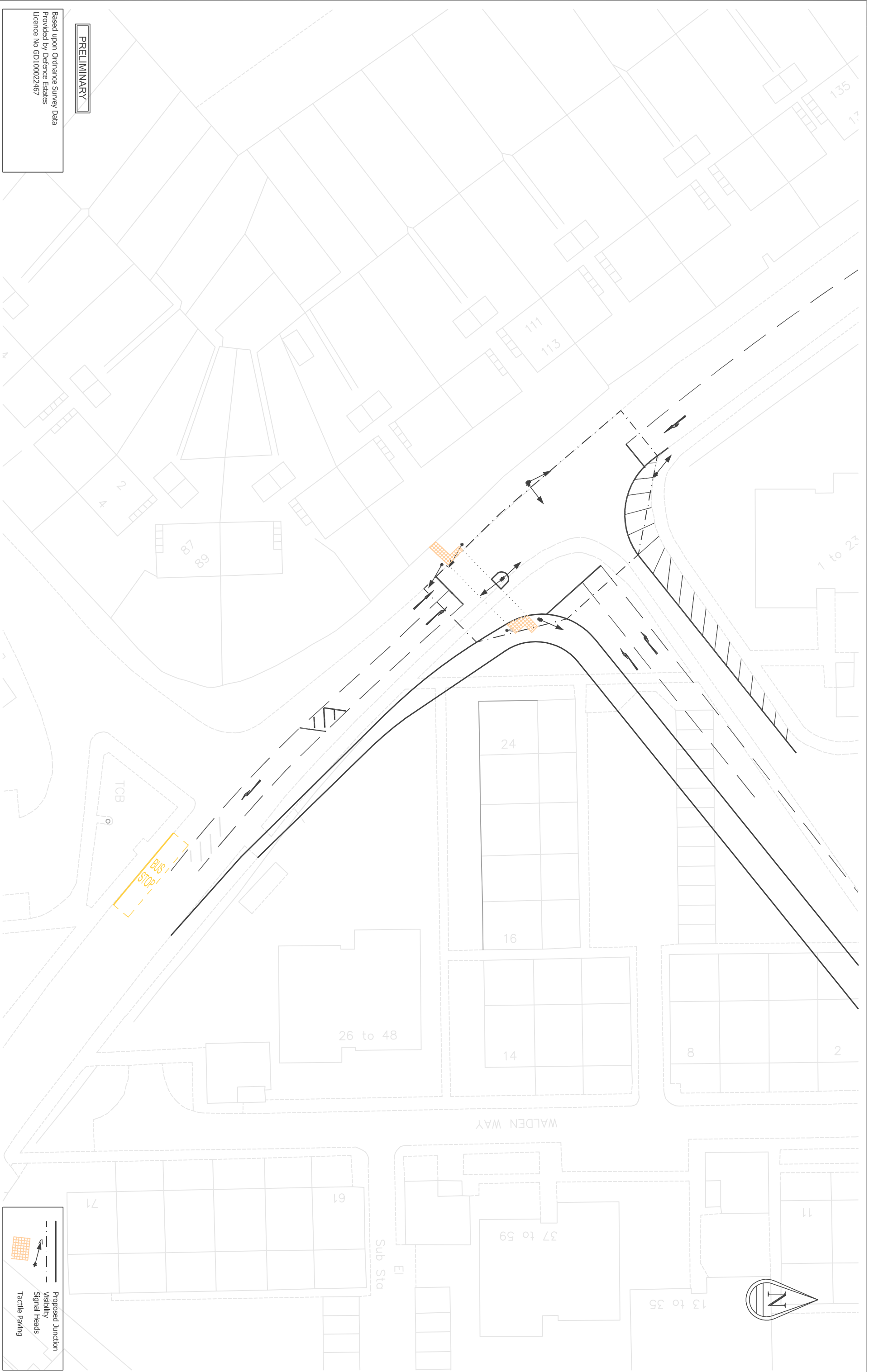
Additional Drawing:

Drawing MHE016 (attached) is provided as an addition to the application pack, in order to easily identify the location of proposed highway works.

Amended Contents Page:

Page 8 of Volume 1, which lists the drawings included in the Transport Assessment, is amended (attached) to reflect the above.





PRELIMINARY

Based upon Ordnance Survey Data
 Provided by Defence Estates
 Licence No GD100022467

Halcrow Group Limited
 1st Floor, 100 Upper Street, Chiswick, Middx, UB8 3PH
 Tel: +44 (0)1753 82800 Fax: +44 (0)1753 82805
 www.halcrow.com

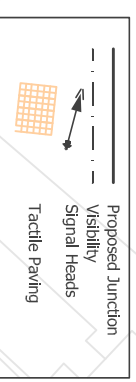


Client
The Inglis Consortium

Notes
Mill Hill East

Rev	By	Chkd	Apprd	Date	Description
A	SG	JR	JR	14/05/09	Check/Revised

Drawing
**East-West Strategic Link
 Proposed Bitlacy Hill Access
 Layout**



Drawn By: SG	Date: 14/05/09
Checked By: JH	Date: 14/05/09
Approved By: -	Date: -
Drawing No: MHE008	Revision: A
Drawing Scale: 1:500 at A3	

